

SUPPLEMENTAL DECLARATION  
OF COVENANTS AND RESTRICTIONS  
FOR TRENT SUBDIVISION  
BLOCK 9

THIS SUPPLEMENTAL DECLARATION OF COVENANTS AND RESTRICTIONS FOR TRENT SUBDIVISION BLOCK 9 ("Supplemental Declaration") is made this 22<sup>nd</sup> day of June, 1989 by Fairfield Communities, Inc., a Delaware corporation, whose address is 2800 Cantrell Road, Little Rock, Arkansas 72202 ("Developer").

WHEREAS, Developer is the owner in fee simple of the real property located in Cumberland County, Tennessee, described in Exhibit A, attached hereto and made a part hereof ("Real Property"), and delineated on the plat captioned "TRENT BLOCK NINE" prepared by the Fairfield Glade Engineering Department and recorded or to be recorded in the Office of the Register for Cumberland County, Tennessee in Plat Book 9 at Page 255, ("Plat"), and is also the owner in fee simple of the property, if any, depicted on the Plat as "Reserved Property"; and

WHEREAS, on May 8, 1970, Developer, joined by the Fairfield Glade Community Club, a Tennessee not-for-profit corporation ("Club") charged with furthering and promoting the interests of the development known as Fairfield Glade, located in Cumberland County, Tennessee ("Fairfield Glade"), executed and recorded a document entitled "Declaration of Covenants and Restrictions" and "Protective Covenants" in Deed Book 99, Page 370 et seq., as amended by "Amendment To Declaration Of Covenants And Restrictions" recorded in Deed Book 161, Page 313, and as further amended by "Second Amendment To Declaration Of Covenants And Restrictions" recorded in Deed Book 259, Page 108, and "Third Amendment to Declaration of Covenants and Restrictions" recorded in Deed Book 325, Page 59, all in the Office of the Register for Cumberland County, Tennessee (together "Master Declaration"); and

WHEREAS, on the 6th day of June, 1989, Developer filed for record a document entitled "Supplemental Declaration of Covenants and Restrictions for Fairfield Glade" ("Supplemental Declaration for Fairfield Glade") in Deed Book 380, Page 572 in the Office of the Register for Cumberland County, Tennessee, which subjected certain property presently owned by the Developer to the Recreational Amenity Fee described therein; and

WHEREAS, pursuant to ARTICLE II of the Master Declaration, the Developer is authorized, through execution and recordation of a Supplemental Declaration to the Master Declaration, to make additional real property subject to the provisions of the Master Declaration. The Developer wishes to commit the Real Property to the provisions of the Master Declaration through recordation of this Supplemental Declaration; and

WHEREAS, the Club has agreed that the Real Property, located within Fairfield Glade, is an acceptable addition to Fairfield Glade and joins in the execution of this Supplemental Declaration to agree to the terms and conditions set forth herein, including the terms and conditions of the membership of Lot Owners in the Club.

NOW, THEREFORE, for and in consideration of the premises above-stated, it is agreed and declared, pursuant to ARTICLE II of the Master Declaration, that the Real Property is hereby dedicated and made subject to the terms, conditions, and restrictions contained in the Master Declaration, except as otherwise provided herein and that all lots situated upon the Property are held and shall be held, conveyed, hypothecated or encumbered, leased, rented, used, occupied and improved subject to the provisions of this Supplemental Declaration, all of which are declared and agreed to be in furtherance of a plan for the development, improvement, and sale of the Real Property and all of which are established and agreed upon for the purpose of enhancing and protecting the value, desirability, and attractiveness of Trent Subdivision, Block 9. The provisions of this Supplemental Declaration are intended to create mutual equitable servitudes upon each of the lots located in Trent Subdivision, Block 9 ("Lots") in favor of each and all other Lots, to create reciprocal rights

DEFINITIONS

As used in this Supplemental Declaration, amendments hereof and supplements hereto, capitalized terms used herein shall have the same meaning as set out in the Master Declaration, unless the context clearly requires a different meaning.

ARTICLE II  
NAME

The name by which this subdivision is to be identified shall be "Trent Subdivision Block 9", located at Fairfield Glade, Cumberland County, Tennessee.

ARTICLE III  
IDENTIFICATION AND DESCRIPTION OF  
LOTS

A. Submission of Property. The Developer hereby submits to Trent Subdivision Block 9 the Real Property described in Exhibit A hereto and depicted on the plat entitled "TRENT BLOCK NINE" prepared by the Fairfield Glade Engineering Department and recorded or to be recorded in the Office of the Register for Cumberland County, Tennessee in Plat Book 9, Page 255.

B. Property Subject to Zoning and Easements. Trent Subdivision Block 9 is subject to the covenants, conditions, restrictions, easements, and reserved rights of Developer contained in the Master Declaration, the Supplemental Declaration for Fairfield Glade, this Supplemental Declaration, the Plat, and those of record in the Office of the Register for Cumberland County, Tennessee, and any amendment(s) or modification to the Master Declaration, the Supplemental Declaration for Fairfield Glade, this Supplemental Declaration or a subsequent plat or plats, and is subject also to all ordinances now existing or hereafter applicable to Trent Subdivision Block 9, existing easements for ingress and egress, for pedestrian and vehicular purposes, and existing easements for utility services and drainage. In addition, the Developer specifically reserves to itself the right to grant any additional easements, including easements for utility service and drainage, it deems necessary for the establishment or maintenance of Trent Subdivision Block 9 and the benefit of Lot Owners and to assign such right.

C. Identification And Description of Lots. Each Lot is identified by a separate number as shown on the Plat. The Developer anticipates that there will be thirty-six (36) Lots in Trent Subdivision Block 9, designated, respectively, on the Plat as Lots 1 through 36, inclusive. Lots 1 through 14 in Trent Subdivision Block 9 are restricted to single family detached residential use and shall be constructed to have a floor space of not less than 2,000 square feet. Lots 15 through 36 are restricted to single family detached residential use and shall be constructed to have a floor space of not less than 1,600 square feet.

ARTICLE IV  
ADDITIONAL COVENANTS, CONDITIONS, AND RESTRICTIONS

In addition to the covenants, conditions, and restrictions set out in the Master Declaration and Supplemental Declaration for Fairfield Glade, the Lots in Trent Subdivision Block 9 shall be subject to the following covenants, conditions and restrictions.

A. Lot/Home Package. Upon each Lot there will be constructed a one or two story, two or three bedroom structure for private single family detached residential use. Said structures are limited to either a "Designer Home" or "Signature Home" floorplan.

B. Preservation of Trees. No tree having a diameter of six (6) inches or more (measured from a point two feet above ground level) shall be removed from any Lot without the express written authorization of the Architectural Control Committee. The Architectural Control Committee, in its discretion, may adopt and promulgate rules and regulations regarding the preservation of

trees and other natural resources and wildlife upon the Property. If it shall deem it appropriate, the Architectural Control Committee may mark certain trees, regardless of size, as not removable without written authorization. In carrying out the provisions of this provision, Developer, the Club, the Architectural Control Committee and the respective agents of each may come upon any Lot during reasonable hours for the purpose of inspecting or marking trees or in relation to the enforcement and administration of any rules and regulations adopted and promulgated pursuant to the provisions hereof. Neither the Architectural Control Committee, nor Developer, nor the Club, nor their respective agents shall be deemed to have committed a trespass or wrongful act by reason of any such entry or inspection.

C. Maintenance of Hedges and Plants. The Club, the Developer and the Architectural Control Committee shall have the right to enter upon any Lot and trim or prune, at the expense of the Owner, any hedge or other planting which in the opinion of Developer, the Club, or the Architectural Control Committee, by reason of its location upon the Lot or the height to which it is permitted to grow, is unreasonably detrimental to the adjoining property or obscures the view of street traffic or is unattractive in appearance; provided, however, that the Owner shall be given fifteen (15) days' prior written notice of such action and shall be allowed to trim or prune such hedge or other planting within such period to correct such problem(s).

D. Accumulation of Refuse. No lumber, metals, bulk materials, (except lumber, metals, bulk materials which are usual in the maintenance of a private residence and which are stored in such a manner so that they cannot be seen from adjacent or surrounding property), refuse or trash shall be kept, stored, or allowed to accumulate on any Lot, except building materials during the course of construction of any approved Structure. If trash or other refuse is to be disposed of by being picked up and carried away on a regular and recurring basis, containers may be placed in the open, on any day that a pick-up is to be made, at such place on the Lot so as to provide access to persons making such pick-up. At all other times such containers shall be stored in such a manner so that they cannot be seen from adjacent and surrounding property. The Architectural Control Committee, in its discretion, may adopt and promulgate reasonable rules and regulations relating to the size, shape, color and type of containers permitted and the manner of storage of the same on the Property.

E. Pipes. To the extent of the interest of the Owners of a Lot, no water pipe, gas pipe, sewer pipe or drainage pipe shall be installed or maintained on any Lot above the surface of the ground, except hoses and movable pipes used for irrigation purposes.

F. Clothes Lines. No clothing or any other household fabrics shall be hung in the open on any Lot unless the same are hung from an umbrella or retractable clothes hanging device which is removed from view when not in use or unless the same are enclosed by a fence or other enclosure at least six inches higher than such hanging articles, provided such fence or other enclosure is approved by the Architectural Control Committee.

G. Machinery. No machinery shall be placed or operated upon any Lot except such machinery as is usual in the maintenance of a private residence.

H. Mail Boxes. The design of all mail boxes must be approved by the Architectural Control Committee and free standing mail boxes equipped with lighting may be required in some or all sections of the Property.

I. Storage of Boats, Trailers and Temporary Structures. Without the prior written approval of the Architectural Control Committee, no boat, boat trailer, house trailer, trailer, motor home or any similar items, including but not limited to temporary structures of any kind, shall be stored in the open on any Lot for a period of time in excess of twenty-four (24) hours.

J. Side Yard and Rear Yard Setbacks. Each Single Family Detached structure or any building incidental thereto shall be subject to a side lot line set back of 5 feet, a 25 foot set back on road frontage and a twenty foot set back from the golf course. In all other respects the remaining provisions of the Master Declaration regarding building setbacks for streets, water, sewer systems and golf courses shall control.

L. Access to Lots. Developer reserves in favor of Developer and the Club and the authorized agents of each the right of access to any Lot for the purpose of examining, maintaining, repairing, or placing utilities and easements which may service more than one Lot. By executing a contract for purchase and/or accepting conveyance, each Owner thereby grants a right of access to the Lot owned by that Owner to the Board of Directors or the Management Firm, or any other person authorized by the Board of Directors or the Management Firm, or any group of the foregoing, for the purpose of enabling the exercise and discharge of their respective powers and responsibilities, including without limitation making inspections, correcting any condition originating on that Lot and threatening another Lot or the Common Area and performing installations, alterations or repairs to the utilities serving more than one Lot, whether same is located on a Lot or the Common Area. When possible, requests for entry will be made in advance and any such entry will be at a time reasonable convenient to the Owner. In case of an emergency, however, such right of entry shall be immediate, whether or not the Owner is present.

M. Covenants of Lot Owners. Each Lot Owner agrees:

1. that it shall be the responsibility of the Owner to maintain the exteriors, foundations, and roofs of all structures and to maintain same in an attractive condition;
2. to pay all utilities and related services separately metered to the Owner's Lot;
3. not to make or cause to be made any structural addition, alteration, decoration, or repair, replace or change the exterior portion of any structure without the prior written consent from the A.C.C.;
4. to show no signs, advertisements or notices of any type in a Lot or on the Common Area, and to erect no exterior antenna or aerials except as consented to by the A.C.C.; provided, however, that nothing herein shall prevent the Developer from displaying such signs as it deems necessary to promote the sale of Lots.

N. Amendment by Developer. This Declaration may be amended by the Developer by a written instrument in recordable form:

1. Any time prior to the recordation of a deed conveying a Lot; and
2. Any time following the recordation of a deed conveying the first Lot in Trent Block 9, unless the Developer receives written disapproval of such Amendment from seventy-five percent (75%) of the votes attributable to Lots in Trent Block 9 (including any votes attributable to Lots held by the Developer).

O. Reserved Rights of Developer Not Subject to Amendment. The Developer reserves the following rights to itself which shall not be altered, impaired, or prejudiced by Amendment to this Declaration:

1. Developer reserves the right, as to Lots for which it is the record owner and which have not been sold pursuant to an installment contract, to replat such Lots into two or more Lots or combine two or more Lots into a single Lot. Any such alteration, modification, or change shall be reflected and accomplished through the recordation by the Developer of a supplemental instrument to this Declaration, together with an amended plat and plan indicating the alteration, modification or change to each Lot or Lots.
2. Developer reserves the right, for the period it has record title to twenty-five percent (25%) or more of the total Lots in Trent Block 9, to amend this Supplemental Declaration at any

time through the recordation of a supplemental instrument if so required by any lending institution or public body, or if required to accomplish the purposes of the development plan at Trent Block 9.

3. Developer reserves the right to grant additional easements as provided in the Master Declaration.
4. Developer reserves the right to grant such easements for utility services, drainage, pedestrian and vehicular traffic, or otherwise as may be considered by Developer desirable for the use of Trent Block 9 and any expansion thereto for the purposes herein stated or to provide such utility service, drainage, pedestrian and vehicular access, or other service to other properties of the Developer adjacent or contiguous thereto.

IN WITNESS WHEREOF, the Developer and the Club, through their respective corporate officers duly authorized, have executed this Supplemental Declaration on the date recited above.

ATTEST:

Eddie Ruth Ewing  
Secretary

FAIRFIELD COMMUNITIES, INC.

By Joe L. Smith  
President

ATTEST:

Walter W. Crow  
Secretary

FAIRFIELD GLADE COMMUNITY CLUB


By James J. Hill  
President

On this day before me, the undersigned Notary Public duly commissioned, qualified and acting, within and for the said County and State, appeared in person the within named Joe T. Gunter and Eddie Ruth Ewing, to me personally well known, who stated that they were the Off. Vice President and Secretary of FAIRFIELD COMMUNITIES, INC., a Delaware corporation, and were duly authorized in their respective capacities to execute the foregoing instrument for and in the name and behalf of said corporation, and further stated and acknowledged that they had so signed, executed and delivered said foregoing instrument for the consideration, uses and purposes therein mentioned and set forth.

22<sup>nd</sup> IN TESTIMONY WHEREOF, I have hereunto set my hand and official seal this day of June, 1989.

[Signature]  
Notary Public

My Commission Expires:  
2.7.97




ACKNOWLEDGMENT

STATE OF Tennessee )  
COUNTY OF Cumberland ) SS.

On this day before me, the undersigned Notary Public duly commissioned, qualified and acting, within and for the said County and State, appeared in person the within named James F. Reed and Walter W. Crowder, to me personally well known, who stated that they were the \_\_\_\_\_ President and Secretary of FAIRFIELD GLADE COMMUNITY CLUB, a Tennessee not-for-profit corporation, and were duly authorized in their respective capacities to execute the foregoing instrument for and in the name and behalf of said corporation, and further stated and acknowledged that they had so signed, executed and delivered said foregoing instrument for the consideration, uses and purposes therein mentioned and set forth.

IN TESTIMONY WHEREOF, I have hereunto set my hand and official seal this 20<sup>th</sup> day of July, 1989.

Patricia L. Dabbs  
Notary Public




My Commission Expires:  
5/12/91

423

MAY 15, 1989

LEGAL DESCRIPTION  
TRENT BLOCK NINE

BEGINNING FROM THE P.I. OF STONEHENGE DRIVE AND KINGSBORO DRIVE, BLOCK 6, TRENT SUBDIVISION, FAIRFIELD GLADE, TENNESSEE, TENNESSEE STATE PLANE COORDINATES N 594,003.628, E 2,329,699.981 SAID P.I. ALSO BEING THE P.C. OF A CURVE, THENCE ALONG SAID CURVE WHICH IS ON THE CENTER LINE OF STONEHENGE DRIVE, A CENTRAL ANGLE OF 15°08'38", A RADIUS OF 530.84', A TANGENT OF 70.56 AND A LENGTH OF 140.31' TO THE P.T. OF SAID CURVE; THENCE, A BEARING OF N20°31'29"W AND A DISTANCE OF 493.98' TO THE P.C. OF A CURVE; THENCE, ALONG SAID CURVE A CENTRAL ANGLE OF 40°21'09", A RADIUS OF 544.28', A TANGENT OF 200.00 AND A LENGTH OF 383.33' TO THE P.T. OF SAID CURVE; THENCE, A BEARING OF N19°49'40"E AND A DISTANCE OF 121.63' TO A CORNER; THENCE, LEAVING SAID CENTER LINE A BEARING OF S70°10'20"E AND A DISTANCE OF 50.00' TO A CORNER; THENCE, A BEARING OF N50°48'34"E AND A DISTANCE OF 232.96' TO A CORNER; THENCE, A BEARING OF N58°06'20"E AND A DISTANCE OF 222.70' TO A CORNER; THENCE, A BEARING OF N65°40'55"E AND A DISTANCE OF 301.33' TO A CORNER; THENCE, A BEARING OF S04°15'12"W AND A DISTANCE OF 269.95' TO A CORNER; THENCE, A BEARING OF S06°19'01"E AND A DISTANCE OF 93.50' TO A CORNER; THENCE, A BEARING OF S04°18'13"W AND A DISTANCE OF 184.00' TO A CORNER; THENCE, A BEARING OF S14°42'23"W AND A DISTANCE OF 93.65' TO A CORNER; THENCE, A BEARING OF S06°07'16"W AND A DISTANCE OF 184.13' TO A CORNER; THENCE, A BEARING OF S20°31'57"E AND A DISTANCE OF 101.09' TO A CORNER; THENCE, A BEARING OF S02°11'15"W AND A DISTANCE OF 92.04' TO A CORNER; THENCE, A BEARING OF S21°30'14"W AND A DISTANCE OF 96.50' TO A CORNER; THENCE, A BEARING OF S07°32'35"W AND A DISTANCE OF 184.36' TO A CORNER; THENCE, A BEARING OF S02°00'55"E AND A DISTANCE OF 330.44' TO A CORNER; THENCE, A BEARING OF S17°57'18"W AND A DISTANCE OF 35.00' TO THE P.C. OF A CURVE ON THE CENTER LINE OF KINGSBORO DRIVE; THENCE, ALONG SAID CURVE AND CENTER LINE A CENTRAL ANGLE OF 08°42'43", A RADIUS OF 493.74', A TANGENT OF 37.61' AND A LENGTH OF 75.07' TO THE P.T. OF SAID CURVE; THENCE, A BEARING OF N63°19'59"W AND A DISTANCE OF 186.34' TO THE P.C. OF A CURVE; THENCE, ALONG SAID CURVE A CENTRAL ANGLE OF 15°38'02", A RADIUS OF 678.26', A TANGENT OF 93.11' AND A LENGTH OF 185.07' TO THE P.T. OF SAID CURVE; THENCE, A BEARING OF N78°58'00"W AND A DISTANCE OF 21.63' TO THE POINT OF BEGINNING CONTAINING IN ALL 19.210 ACRES MORE OR LESS.



*Thomas V. Swafford*

STATE OF TENNESSEE, CUMBERLAND COUNTY

The foregoing instrument & certificate were noted to Book 3 Page 144 at 3:44 o'clock P.M. July 31 1989  
and recorded in Deed Book 363 Page 413 State Tax Paid \$ — Fee — Recording Fee 28.00 Total \$ 28.00  
Witness My Hand.  
Receipt No. 42613

Judy Graham Swallows, Register

Register